



GPS Map Camera

Handwara, null, null

C74P+VXP, Handwara - Kulangam Rd, Maqbool Abad Khanabal B, Handwara, 193221

Lat 34.40715°

Long 74.287493°

20/08/24 03:56 PM GMT +05:30



Google

Study Cum Information Centre
Directorate Of Distance Education
University Of Kashmir
South Campus Anantnag

 GPS Map Camera

Anantnag, null, null

P5G9+J3V, University of Kashmir South Campus, Anantnag, 192101

Lat 33.727372°


Long 75.168489°

20/08/24 10:25 AM GMT +05:30




STUDY CUM
INFORMATION CENTRE
D.D.E-U.O.K



 GPS Map Camera

null, null, null
W4VM+X9X, Bajwani, 192123
Lat 33.945141°
Long 75.132431°
20/08/24 10:34 AM GMT +05:30

 Google



CENTRE FOR DISTANCE AND ONLINE EDUCATION

University of Kashmir, Srinagar

STUDY CUM INFORMATION CENTRE

GOVERNMENT DEGREE COLLEGE PULWAMA, KASHMIR



Pulwama, null, null
VVJX+FRJ, Pulwama, 192301

Lat 33.880961°

Long 74.899868°

20/08/24 11:43 AM GMT +05:30



 **GPS Map Camera**



Forest Block, null, null
G69Q+J2Q, Forest Block, 193222
Lat 34.519399°
Long 74.237702°
20/08/24 12:19 PM GMT +05:30



DEPARTMENT OF
TEACHER EDUCATION



GPS Map Camera



North Campus Delina, Baramulla University of Kashmir 193103, null, null
North Campus Delina Baramulla University of Kashmir 6CJ8+M8G, Delina,
193103

Lat 34.231889°

Long 74.415915°

20/08/24 12:12 PM GMT +05:30

མངའ་སྡེ་འཕུལ་གཙུག་ལྷན་ཁག་གི་འཕུལ་གཙུག་ལྷན་ཁག་།
Contact no: 01922-225290
འཕུལ་གཙུག་ལྷན་ཁག་གི་འཕུལ་གཙུག་ལྷན་ཁག་།
THE ADMINISTRATION OF UNION TERRITORY OF LADAKH
འཕུལ་གཙུག་ལྷན་ཁག་གི་འཕུལ་གཙུག་ལྷན་ཁག་།
LADAKH AUTONOMOUS HILL DEVELOPMENT COUNCIL LEH
མངའ་སྡེ་འཕུལ་གཙུག་ལྷན་ཁག་གི་འཕུལ་གཙུག་ལྷན་ཁག་།
DISTRICT INSTITUTE OF EDUCATION & TRAININGS LEH




 **GPS Map Camera**

Leh, null, null
4HW5+9MX, Leh, 194101
Lat 34.145872°
Long 77.559151°
20/08/24 12:20 PM GMT +05:30



Google



 **GPS Map Camera**

Anantnag, null, null

P5G9+J3V, University of Kashmir South Campus, Anantnag, 192101

Lat 33.727746°

Long 75.16832°

20/08/24 10:23 AM GMT +05:30

